






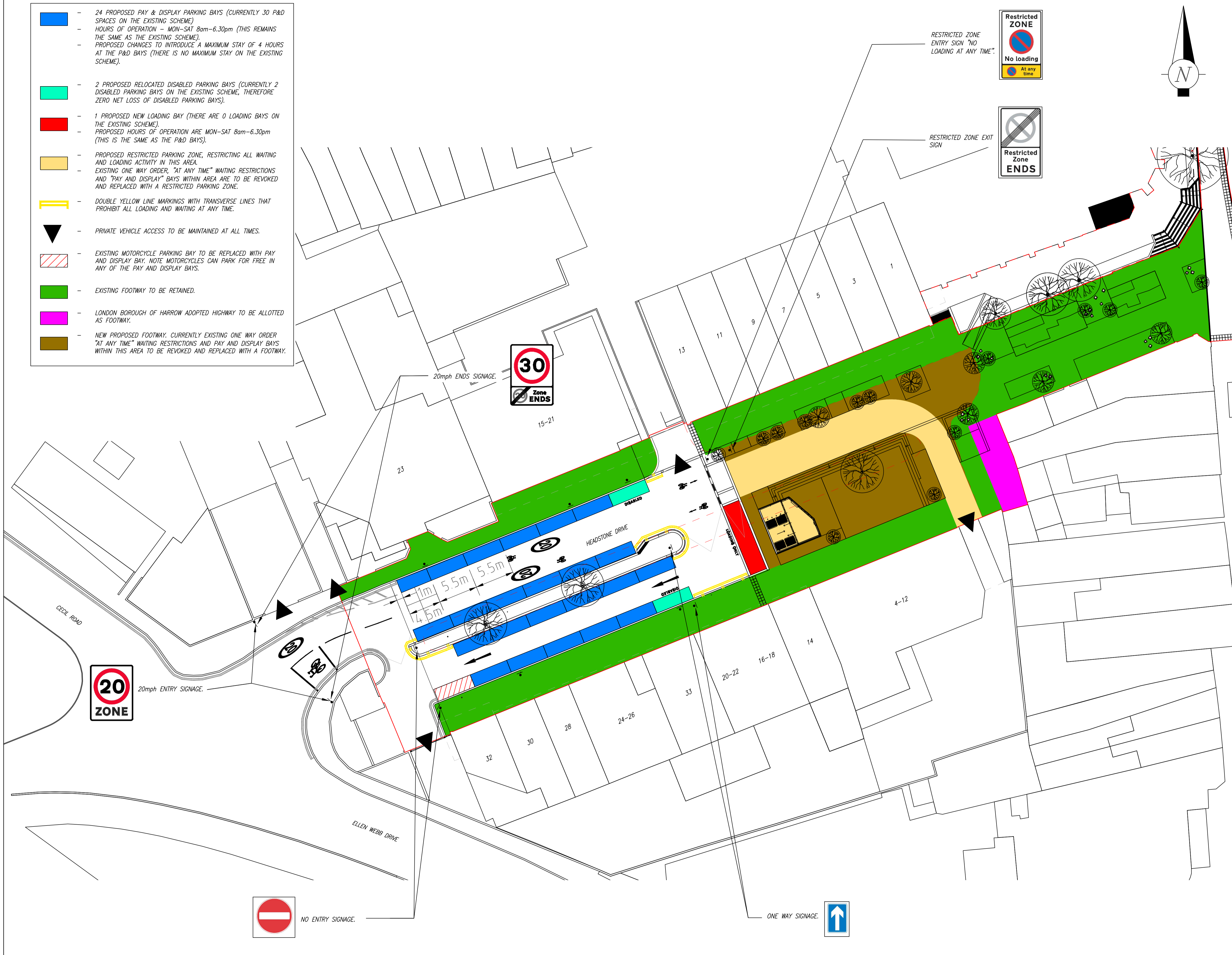


-  - 24 PROPOSED PAY & DISPLAY PARKING BAYS (CURRENTLY 30 P&D SPACES ON THE EXISTING SCHEME)
- HOURS OF OPERATION - MON-SAT 8am-6.30pm (THIS REMAINS THE SAME AS THE EXISTING SCHEME).
- PROPOSED CHANGES TO INTRODUCE A MAXIMUM STAY OF 4 HOURS AT THE P&D BAYS (THERE IS NO MAXIMUM STAY ON THE EXISTING SCHEME).
-  - 2 PROPOSED RELOCATED DISABLED PARKING BAYS (CURRENTLY 2 DISABLED PARKING BAYS ON THE EXISTING SCHEME, THEREFORE ZERO NET LOSS OF DISABLED PARKING BAYS).
-  - 1 PROPOSED NEW LOADING BAY (THERE ARE 0 LOADING BAYS ON THE EXISTING SCHEME).
- PROPOSED HOURS OF OPERATION ARE MON-SAT 8am-6.30pm (THIS IS THE SAME AS THE P&D BAYS).
-  - PROPOSED RESTRICTED PARKING ZONE, RESTRICTING ALL WAITING AND LOADING ACTIVITY IN THIS AREA.
- EXISTING ONE WAY ORDER, "AT ANY TIME" WAITING RESTRICTIONS AND "PAY AND DISPLAY" BAYS WITHIN AREA ARE TO BE REVOKED AND REPLACED WITH A RESTRICTED PARKING ZONE.
-  - DOUBLE YELLOW LINE MARKINGS WITH TRANSVERSE LINES THAT PROHIBIT ALL LOADING AND WAITING AT ANY TIME.
-  - PRIVATE VEHICLE ACCESS TO BE MAINTAINED AT ALL TIMES.
-  - EXISTING MOTORCYCLE PARKING BAY TO BE REPLACED WITH PAY AND DISPLAY BAY. NOTE: MOTORCYCLES CAN PARK FOR FREE IN ANY OF THE PAY AND DISPLAY BAYS.
-  - EXISTING FOOTWAY TO BE RETAINED.
-  - LONDON BOROUGH OF HARROW ADOPTED HIGHWAY TO BE ALLOTTED AS FOOTWAY.
-  - NEW PROPOSED FOOTWAY. CURRENTLY EXISTING ONE WAY ORDER "AT ANY TIME" WAITING RESTRICTIONS AND PAY AND DISPLAY BAYS WITHIN THIS AREA TO BE REVOKED AND REPLACED WITH A FOOTWAY.



- NOTES:
1. THIS DRAWING IS TO BE READ IN CONJUNCTION WITH ALL RELEVANT ARCHITECT'S AND ENGINEER'S DRAWINGS AND THE SPECIFICATION.
  2. DO NOT SCALE FROM THIS DRAWING.
  3. THIS DRAWING SHOULD BE READ IN REFERENCE TO THE EXISTING TRAFFIC ORDER FOR HEADSTONE DRIVE.
  4. LB HARROW TO SPECIFY SIGNAGE AND ROAD MARKING DIMENSIONS.

This map is reproduced from or based upon Ordnance Survey material with the permission of Ordnance Survey on behalf of the Controller of Her Majesty's Stationery Office (© Crown copyright. Unauthorised reproduction infringes Crown Copyright and may lead to prosecution or civil proceedings. London Borough of Harrow 1001020.



**COMMUNITY & ENVIRONMENT**  
TRANSPORTATION

P.O. Box 39, Civic Centre,  
Harrow, Middlesex, HA1 2XA  
Tel: 020 8863 5611  
Fax: 020 8420 9611

Designation	Details of Revision	Date	Sign
A	AMENDMENTS FROM PREVIOUS DRAWING	18/05/18	NS

Project  
**WEALDSTONE SQUARE, HARROW**

Title  
**TMO SUMMARY**

Scale	Drawn NS	Checked
1:250 @ A1	Date 18/05/2018	DP

Drawing no  
T/DWG/001210

Autocad file  
O:\TRAFFIC\Library\Planning\Planning - Major Projects (BP)\Trinity Square (Wealdstone Square)\2018\Drawings\T-DWG-001210.dwg